



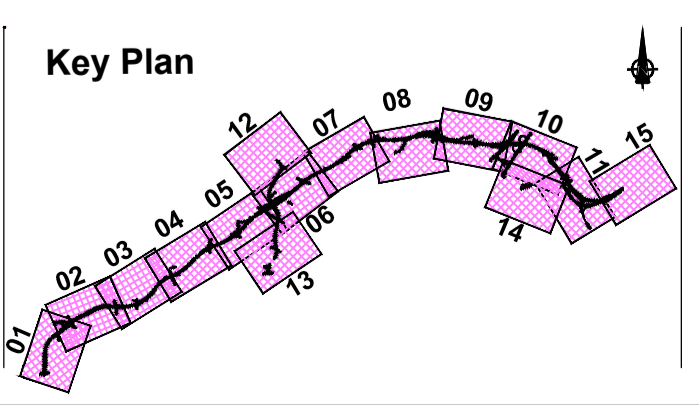
San áireamh tá sonraíocht Shuirbhíreachtí Ordnáis Éireann arna atáirgeadh faoi Cheadúnas OSI Uimh. 2010/18CCMA/Comhairle Contae na Gaillimhe. Sírtaíonn atáirgeadh neamhúdaraithe cóipeacht Shuirbhíreachtí Ordnáis Éireann agus Rialtas na hÉireann. © Suirbhíreachtí Ordnáis Éireann, 2010.

© Suirbhíreachtí Ordnáis Éireann. Gach ceart ar chosaint.  
Uimhir cheadúnais 2010/18CCMA/Comhairle Contae na Gaillimhe.

Includes Ordnance Survey Ireland data reproduced under OSI Licence number 2010/18CCMA/Galway County Council.  
Unauthorised reproduction infringes Ordnance Survey Ireland and Government of Ireland copyright. © Ordnance Survey Ireland, 2010.

© Ordnance Survey Ireland. All rights reserved. Licence number 2010/18CCMA/Galway County Council.

Clients



Consultant

Corporate House  
City East Business Park  
Ballybrit, Galway, Ireland.

Tel +353 (0)91 460675  
www.N6GalwayCity.ie  
www.arup.ie

Job Title  
**N6 Galway City Ring Road**

Scale  
1:20,000 @ A1 , 1:40,000 @ A3

Date:  
July 2018

Issue	Date	By	Chkd	Appd
I3	25/07/2018	KJ	HK	EMC
I2	12/03/2018	KJ	MH	EMC
I1	22/02/2018	KJ	MH	EMC

Drawing Title  
Fencing and Environmental Barriers Plan

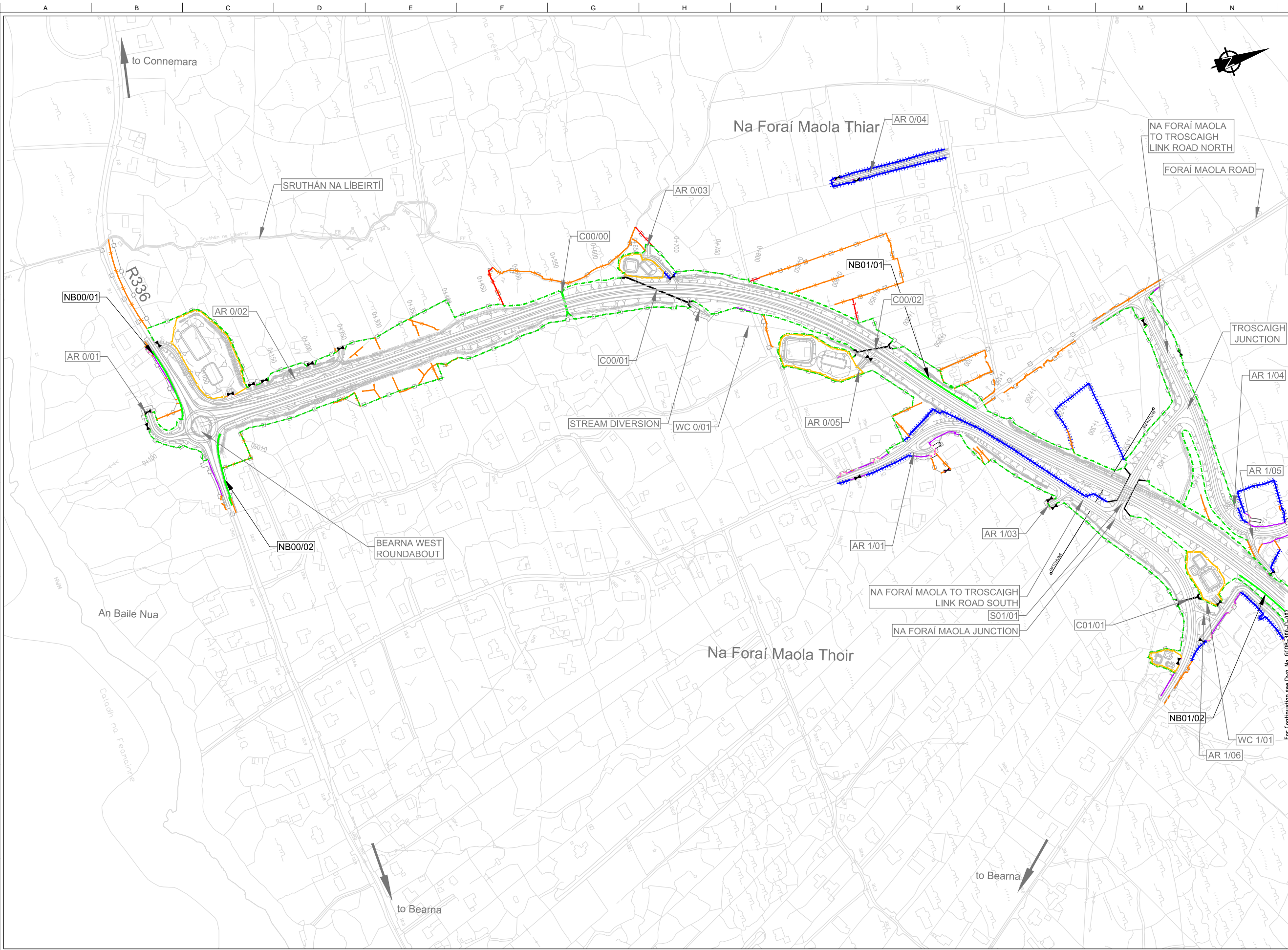
Key Plan

Drawing Status

**For Information**

Job No	Drawing No	Issue
<b>233985</b>	<b>GCOB-300-D-000</b>	<b>13</b>

A1  
1  
2  
3  
4  
5  
6  
7  
8  
9  
10



**DESIGN REPORT**

**Legend:**

- City Boundary
- Proposed Development Boundary
- Proposed Road Development
- Structure
- Proposed Attenuation Pond / Infiltration Basin
- Proposed Stream Diversion
- Proposed Culvert
- Proposed Bat Culvert (2.5m x 2.5m)
- Proposed Mammal Underpass (600mm)
- Noise Barrier - Structure Type
- Timber Post and Rail to CC-SCD-00301
- Mammal Resistant Fencing: Timber Post and Rail to CC-SCD-00319
- Paladin Security Fencing
- Otter Proof Fencing as per GCOB-300-D-101
- Temporary Fencing
- Maintain Existing Boundary
- Stud Fencing Type B to CC-SCD-00322
- Blockwork / Stone Wall as per GCOB-2700-D-100 to 115
- Retaining Wall
- Field or Domestic Entrance
  - For Gates see CC-SCD-00309 to CC-SCD-00311
  - For Accesses see CC-SCD-02754 & CC-SCD-02753

For Continuation see Dwg. No. GCOB-300-D-002

Son áiríúmh tá sonraíocht Shuirbhíreachtú Orlándaí Éireann arna aistriúgeadh fíúí Cheadúnas OSI Uimh. 2010/18CCMA/Comhairle Contae na Gaillimhe. Sáráilom aistriúgeadh neamhdáraithe cóipeacht Shuirbhíreachtú Orlándaí Éireann agus Rialtas na hÉireann. © Suirbhíreachtú Orlándaí Éireann, 2010.

© Suirbhíreachtú Orlándaí Éireann. Gach ceart ar chosaint. Uimhir cheadúnais 2010/18CCMA/Comhairle Contae na Gaillimhe.

Includes Ordnance Survey Ireland data reproduced under OSI Licence number 2010/18CCMA/Galway County Council. Unauthorised reproduction infringes Ordnance Survey Ireland and Government of Ireland copyright. © Ordnance Survey Ireland, 2010.

© Ordnance Survey Ireland. All rights reserved. Licence number 2010/18CCMA/Galway County Council.

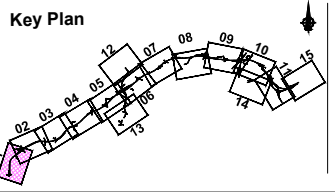
Clients

Comhairle Chontae na Gaillimhe  
Galway County Council

N6 Galway City Transport Project

An Roinn Iompair Turasóireachta agus Spóirt

TIIP



Consultant

Corporate House  
City East Business Park  
Ballybrit, Galway, Ireland.

Tel +353 (0)91 460675  
www.N6GalwayCity.ie  
www.arup.ie

Job Title  
**N6 Galway City Ring Road**

Scale  
1:5000 @ A3

Date:  
July 2018

Issue	Date	By	Chkd	Appd
I3	25/07/2018	KJ	HK	EMC
I2	20/03/2018	JR	GOD/HK	EMC
I1	22/02/2018	KJ	MH	EMC

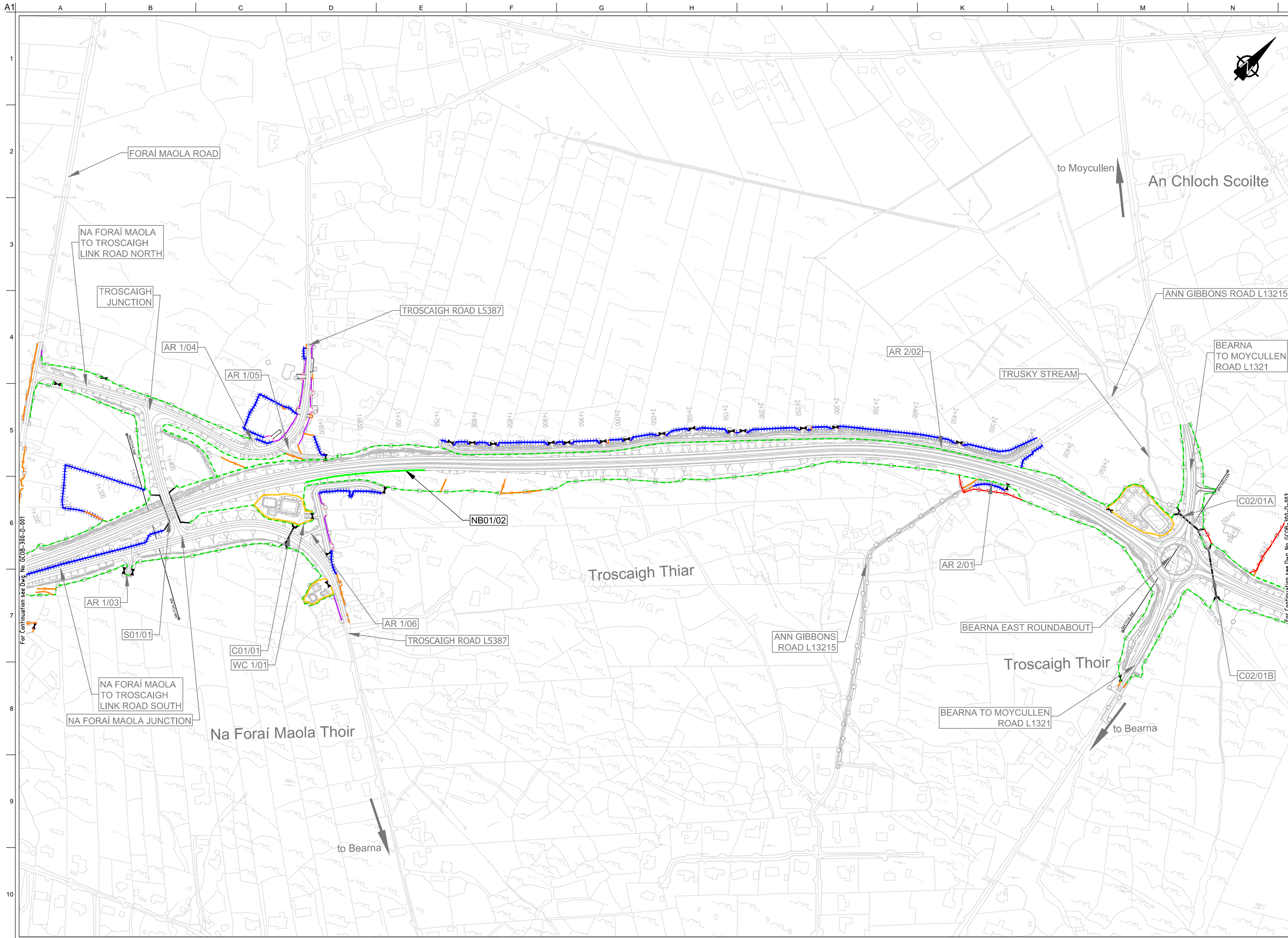
Drawing Title  
**Fencing and Environmental Barriers Plan**  
CH.0+000 to CH.1+350  
Sheet 1 of 15

Drawing Status  
**For Information**

Job No	Drawing No	Issue
<b>233985</b>	<b>GCOB-300-D-001</b>	<b>I3</b>

**DESIGN REPORT**

- Legend:**
- City Boundary
  - Proposed Development Boundary
  - Proposed Road Development
  - Structure
  - Proposed Attenuation Pond / Infiltration Basin
  - Proposed Stream Diversion
  - Proposed Culvert
  - Proposed Bat Culvert (2.5m x 2.5m)
  - Proposed Mammal Underpass (600mm)
  - Noise Barrier - Structure Type
  - Timber Post and Rail to CC-SCD-00301
  - Mammal Resistant Fencing: Timber Post and Rail to CC-SCD-00319
  - Paladin Security Fencing
  - Otter Proof Fencing as per GCOB-300-D-101
  - Temporary Fencing
  - Maintain Existing Boundary
  - Stud Fencing Type B to CC-SCD-00322
  - Blockwork / Stone Wall as per GCOB-2700-D-100 to 115
  - Retaining Wall
  - Field or Domestic Entrance
    - For Gates see CC-SCD-00309 to CC-SCD-00311
    - For Accesses see CC-SCD-02754 & CC-SCD-02753



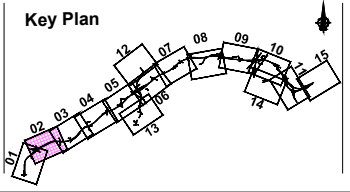
San áiríúmh tá sonraíocht Shuirbhíreachtú Orlandais Éireann arna aistriú go dtailíú físe Chéadúnaí OSI Uimh. 2010/18CCMA/Comhairle Contae na Gaillimhe. Sárú na sonraíocht neamhdáraithe cóipeacht Shuirbhíreachtú Orlandais Éireann agus Rialtas na hÉireann. © Suirbhíreachtú Orlandais Éireann, 2010.

© Suirbhíreachtú Orlandais Éireann. Gach ceart ar chosaint. Uimhir cheadúnaí 2010/18CCMA/Comhairle Contae na Gaillimhe.

Includes Ordnance Survey Ireland data reproduced under OSI Licence number 2010/18CCMA/Galway County Council. Unauthorised reproduction infringes Ordnance Survey Ireland and Government of Ireland copyright. © Ordnance Survey Ireland, 2010.

© Ordnance Survey Ireland. All rights reserved. Licence number 2010/18CCMA/Galway County Council.

**Clients**



**Consultant**

Corporate House  
City East Business Park  
Ballybrit, Galway, Ireland.

Tel +353 (0)91 460675  
www.N6GalwayCity.ie  
www.arup.ie

**Job Title**  
N6 Galway City Ring Road

**Scale**  
1:5000 @ A3

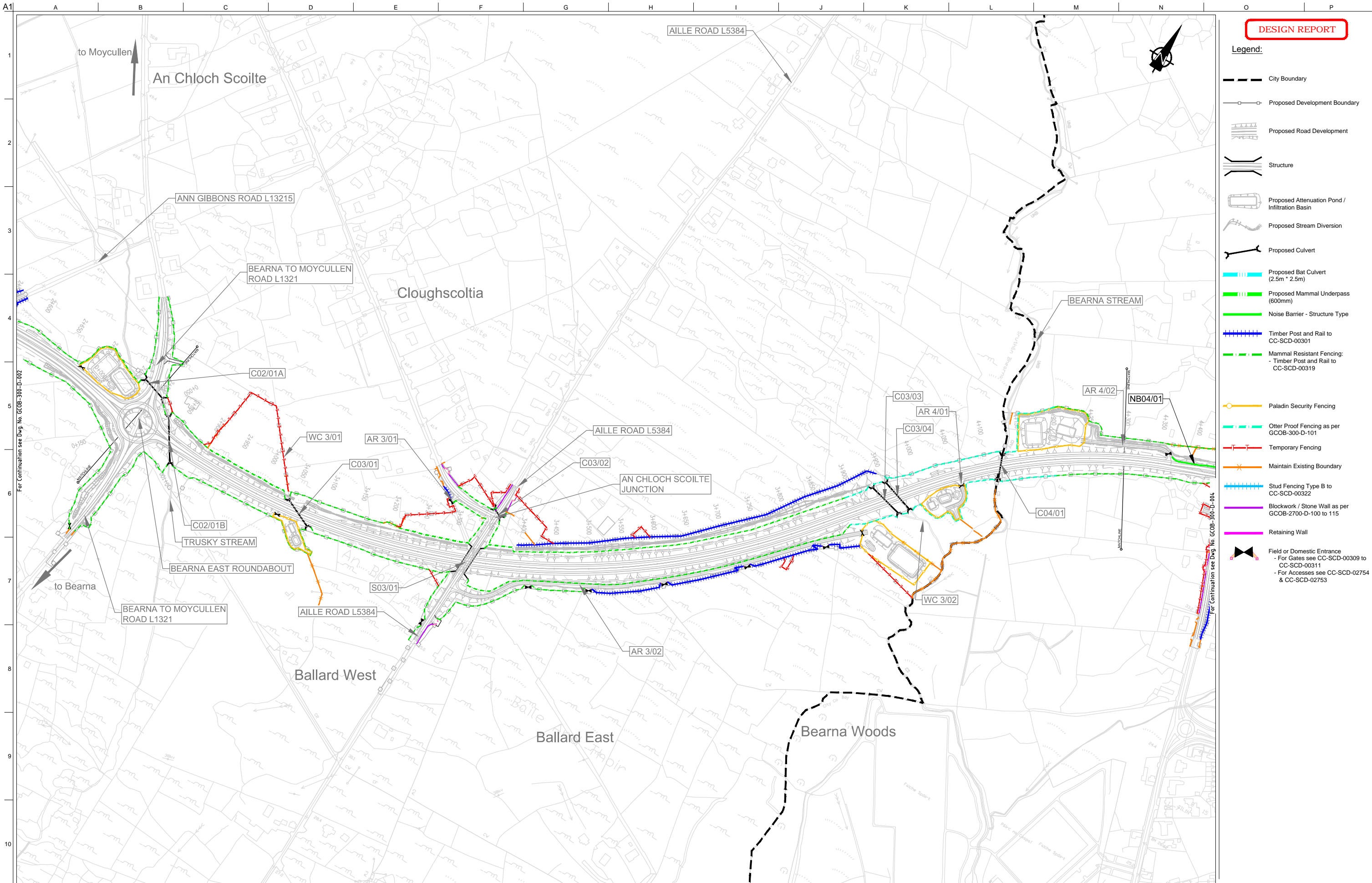
**Date:**  
July 2018

Issue	Date	By	Chkd	Appd
I3	25/07/2018	KJ	HK	EMC
I2	20/03/2018	JR	GOD / HK	EMC
I1	22/02/2018	KJ	MH	EMC

**Drawing Title**  
Fencing and Environmental Barriers Plan  
CH.14-350 to CH.2+799  
Sheet 2 of 15

**Drawing Status**  
For Information

<b>Job No</b> 233985	<b>Drawing No</b> GCOB-300-D-002	<b>Issue</b> 13
-------------------------	-------------------------------------	--------------------



**DESIGN REPORT**

- Legend:**
- City Boundary
  - - - Proposed Development Boundary
  - ▬▬▬ Proposed Road Development
  - ▬▬▬ Structure
  - ▭▭▭ Proposed Attenuation Pond / Infiltration Basin
  - ▬▬▬ Proposed Stream Diversion
  - ▬▬▬ Proposed Culvert
  - ▬▬▬ Proposed Bat Culvert (2.5m \* 2.5m)
  - ▬▬▬ Proposed Mammal Underpass (600mm)
  - ▬▬▬ Noise Barrier - Structure Type
  - ▬▬▬ Timber Post and Rail to CC-SCD-00301
  - ▬▬▬ Mammal Resistant Fencing: - Timber Post and Rail to CC-SCD-00319
  - ▬▬▬ Paladin Security Fencing
  - ▬▬▬ Otter Proof Fencing as per GCOB-300-D-101
  - ▬▬▬ Temporary Fencing
  - ▬▬▬ Maintain Existing Boundary
  - ▬▬▬ Stud Fencing Type B to CC-SCD-00322
  - ▬▬▬ Blockwork / Stone Wall as per GCOB-2700-D-100 to 115
  - ▬▬▬ Retaining Wall
  - ▬▬▬ Field or Domestic Entrance
    - For Gates see CC-SCD-00309 to CC-SCD-00311
    - For Accesses see CC-SCD-02754 & CC-SCD-02753

Son áiríamh tá sonraíocht Shairbhíreacht Orlándaí Éireann arna aistriú go dtí físeán OSI Uimh. 2010/18CCMA/Comhairle Contae na Gaillimhe. Sáráilom aistriú go dtí naomháráilíe císcheart Shairbhíreacht Orlándaí Éireann agus Rialtas na hÉireann. © Sairbhíreacht Orlándaí Éireann, 2010.

© Sairbhíreacht Orlándaí Éireann. Gach ceart ar chosaint. Uimhir cheadnáis 2010/18CCMA/Comhairle Contae na Gaillimhe.

Includes Ordnance Survey Ireland data reproduced under OSI Licence number 2010/18CCMA/Galway County Council. Unauthorised reproduction infringes Ordnance Survey Ireland and Government of Ireland copyright. © Ordnance Survey Ireland, 2010.

© Ordnance Survey Ireland. All rights reserved. Licence number 2010/18CCMA/Galway County Council.

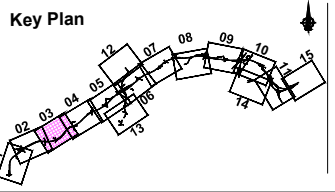
Clients

Comhairle Chontae na Gaillimhe  
Galway County Council

An Roinn Iompair  
Turasóireachta agus Spóirt  
Department of Transport, Tourism and Sport

Galway City Transport Project

TIIP  
Transport Infrastructure Investment Programme



Consultant

**ARUP**

Corporate House  
City East Business Park  
Ballybrit, Galway, Ireland.

Tel +353 (0)91 460675  
www.NEGalwayCity.ie  
www.arup.ie

Job Title  
**N6 Galway City Ring Road**

Scale  
1:5000 @ A3

Date:  
July 2018

Issue	Date	By	Chkd	Appd
I3	25/07/2018	KJ	HK	EMC
I2	20/03/2018	JR	GOD/HK	EMC
I1	22/02/2018	KJ	MH	EMC

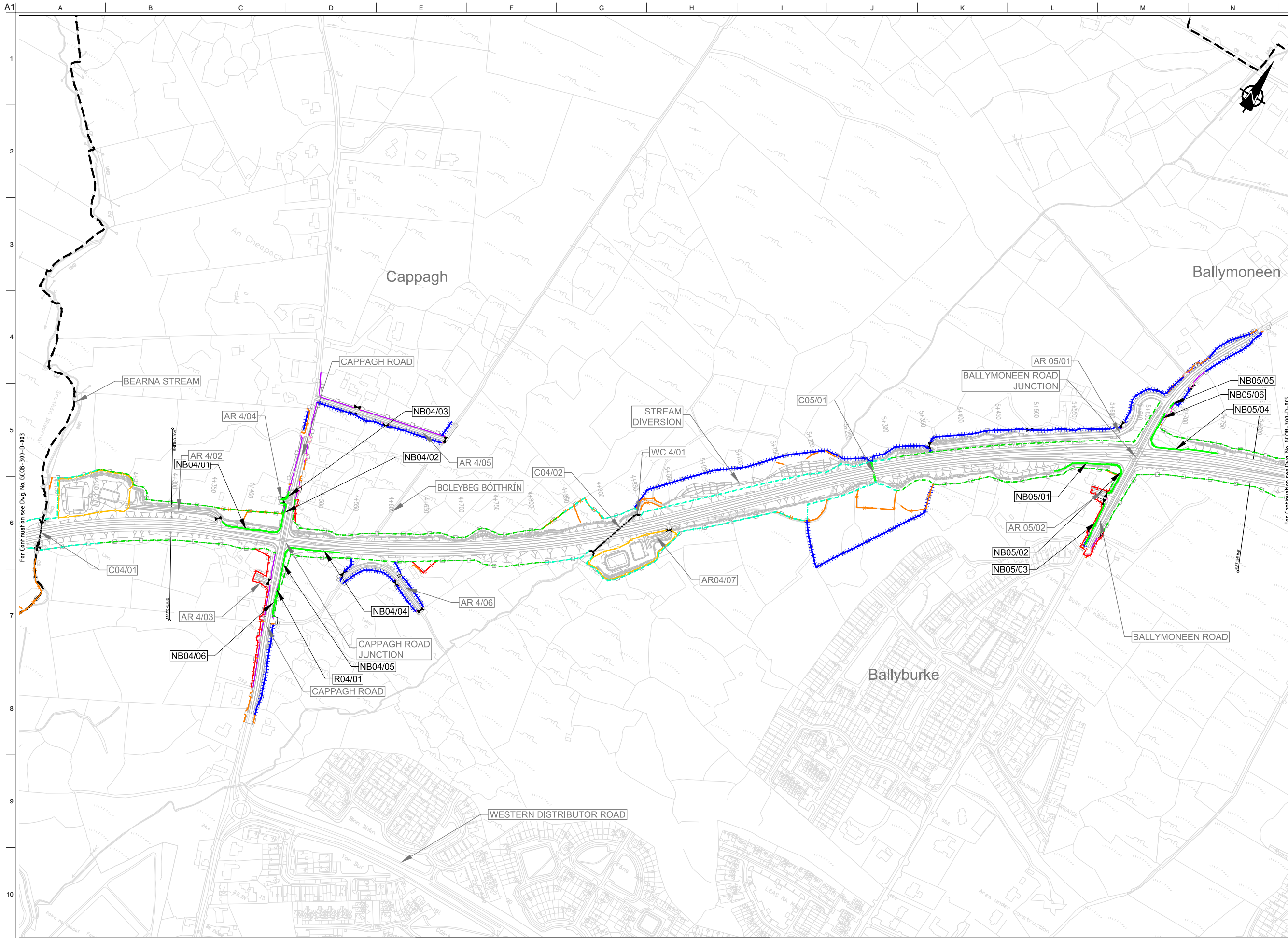
Drawing Title  
Fencing and Environmental Barriers Plan  
CH.2+799 to CH.4+300  
Sheet 3 of 15

Drawing Status  
**For Information**

Job No <b>233985</b>	Drawing No <b>GCOB-300-D-003</b>	Issue <b>I3</b>
-------------------------	-------------------------------------	--------------------

**DESIGN REPORT**

- Legend:**
- City Boundary
  - Proposed Development Boundary
  - Proposed Road Development
  - Structure
  - Proposed Attenuation Pond / Infiltration Basin
  - Proposed Stream Diversion
  - Proposed Culvert
  - Proposed Bat Culvert (2.5m x 2.5m)
  - Proposed Mammal Underpass (600mm)
  - Noise Barrier - Structure Type
  - Timber Post and Rail to CC-SCD-00301
  - Mammal Resistant Fencing: Timber Post and Rail to CC-SCD-00319
  - Paladin Security Fencing
  - Otter Proof Fencing as per GCOB-300-D-101
  - Temporary Fencing
  - Maintain Existing Boundary
  - Stud Fencing Type B to CC-SCD-00322
  - Blockwork / Stone Wall as per GCOB-2700-D-100 to 115
  - Retaining Wall
  - Field or Domestic Entrance
    - For Gates see CC-SCD-00309 to CC-SCD-00311
    - For Accesses see CC-SCD-02754 & CC-SCD-02753



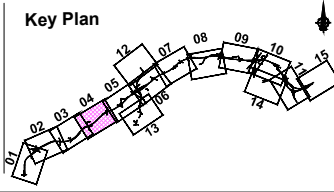
San áiríúmh tá sonraíocht Shairbhéireacht Orlandais Éireann arna aistriúgeadh fíor Cheadúnas OSI Uimh. 2010/18CCMA/Comhairle Contae na Gaillimhe. Sárúilom aistriúgeadh neamhdáraithe cóipeacht Shairbhéireacht Orlandais Éireann agus Rialtas na hÉireann. © Sairbhéireacht Orlandais Éireann, 2010.

© Sairbhéireacht Orlandais Éireann. Gach ceart ar chosaint. Uimhir cheadúnais 2010/18CCMA/Comhairle Contae na Gaillimhe.

Includes Ordnance Survey Ireland data reproduced under OSI Licence number 2010/18CCMA/Galway County Council. Unauthorised reproduction infringes Ordnance Survey Ireland and Government of Ireland copyright. © Ordnance Survey Ireland, 2010.

© Ordnance Survey Ireland. All rights reserved. Licence number 2010/18CCMA/Galway County Council.

**Clients**



**Consultant**

Corporate House  
City East Business Park  
Ballybrit, Galway, Ireland.

Tel +353 (0)91 460675  
www.N6GalwayCity.ie  
www.arup.ie

**Job Title**  
N6 Galway City Ring Road

**Scale**  
1:5000 @ A3

**Date:**  
July 2018

Issue	Date	By	Chkd	Appd
I3	25/07/2018	KJ	HK	EMC
I2	20/03/2018	JR	GOD / HK	EMC
I1	22/02/2018	KJ	MH	EMC

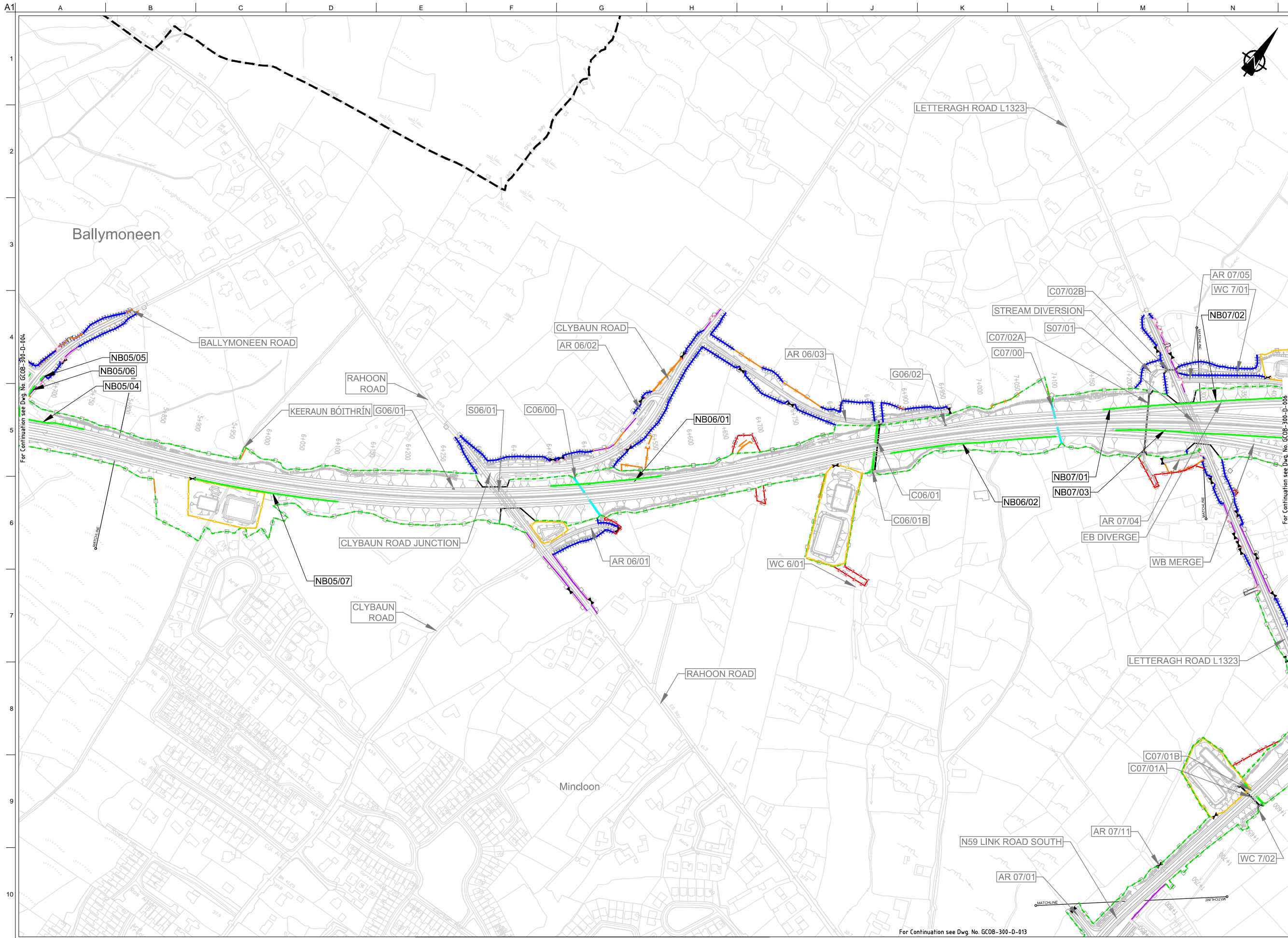
**Drawing Title**  
Fencing and Environmental Barriers Plan  
CH.44-300 to CH.5+800  
Sheet 4 of 15

**Drawing Status**  
For Information

<b>Job No</b> 233985	<b>Drawing No</b> GCOB-300-D-004	<b>Issue</b> I3
-------------------------	-------------------------------------	--------------------

**DESIGN REPORT**

- Legend:**
- City Boundary
  - Proposed Development Boundary
  - Proposed Road Development
  - Structure
  - Proposed Attenuation Pond / Infiltration Basin
  - Proposed Stream Diversion
  - Proposed Culvert
  - Proposed Bat Culvert (2.5m x 2.5m)
  - Proposed Mammal Underpass (600mm)
  - Noise Barrier - Structure Type
  - Timber Post and Rail to CC-SCD-0301
  - Mammal Resistant Fencing: Timber Post and Rail to CC-SCD-0319
  - Paladin Security Fencing
  - Otter Proof Fencing as per GCOB-300-D-101
  - Temporary Fencing
  - Maintain Existing Boundary
  - Stud Fencing Type B to CC-SCD-0322
  - Blockwork / Stone Wall as per GCOB-2700-D-100 to 115
  - Retaining Wall
  - Field or Domestic Entrance
    - For Gates see CC-SCD-0309 to CC-SCD-0311
    - For Accesses see CC-SCD-02754 & CC-SCD-02753



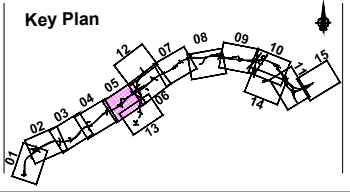
Sun áiríúmh tá sonraíocht Shairbhéiríochta Orlándaís Éireann arna aistriúgeadh fíúí Cheadúnas OSI Uimh. 2010/18CCMA/Comhairle Contae na Gaillimhe. Sárúilom aistriúgeadh neamhdáraithe cóipeacht Shairbhéiríochta Orlándaís Éireann agus Rialtas na hÉireann. © Sairbhéiríochta Orlándaís Éireann, 2010.

© Sairbhéiríochta Orlándaís Éireann. Gach ceart ar chosaint. Uimhir cheadúnais 2010/18CCMA/Comhairle Contae na Gaillimhe.

Includes Ordnance Survey Ireland data reproduced under OSI Licence number 2010/18CCMA/Galway County Council. Unauthorised reproduction infringes Ordnance Survey Ireland and Government of Ireland copyright. © Ordnance Survey Ireland, 2010.

© Ordnance Survey Ireland. All rights reserved. Licence number 2010/18CCMA/Galway County Council.

**Clients**



**Consultant**

Corporate House  
City East Business Park  
Ballybrit, Galway, Ireland.

Tel +353 (0)91 460675  
www.N6GalwayCity.ie  
www.arup.ie

**Job Title**  
N6 Galway City Ring Road

**Scale**  
1:5000 @ A3

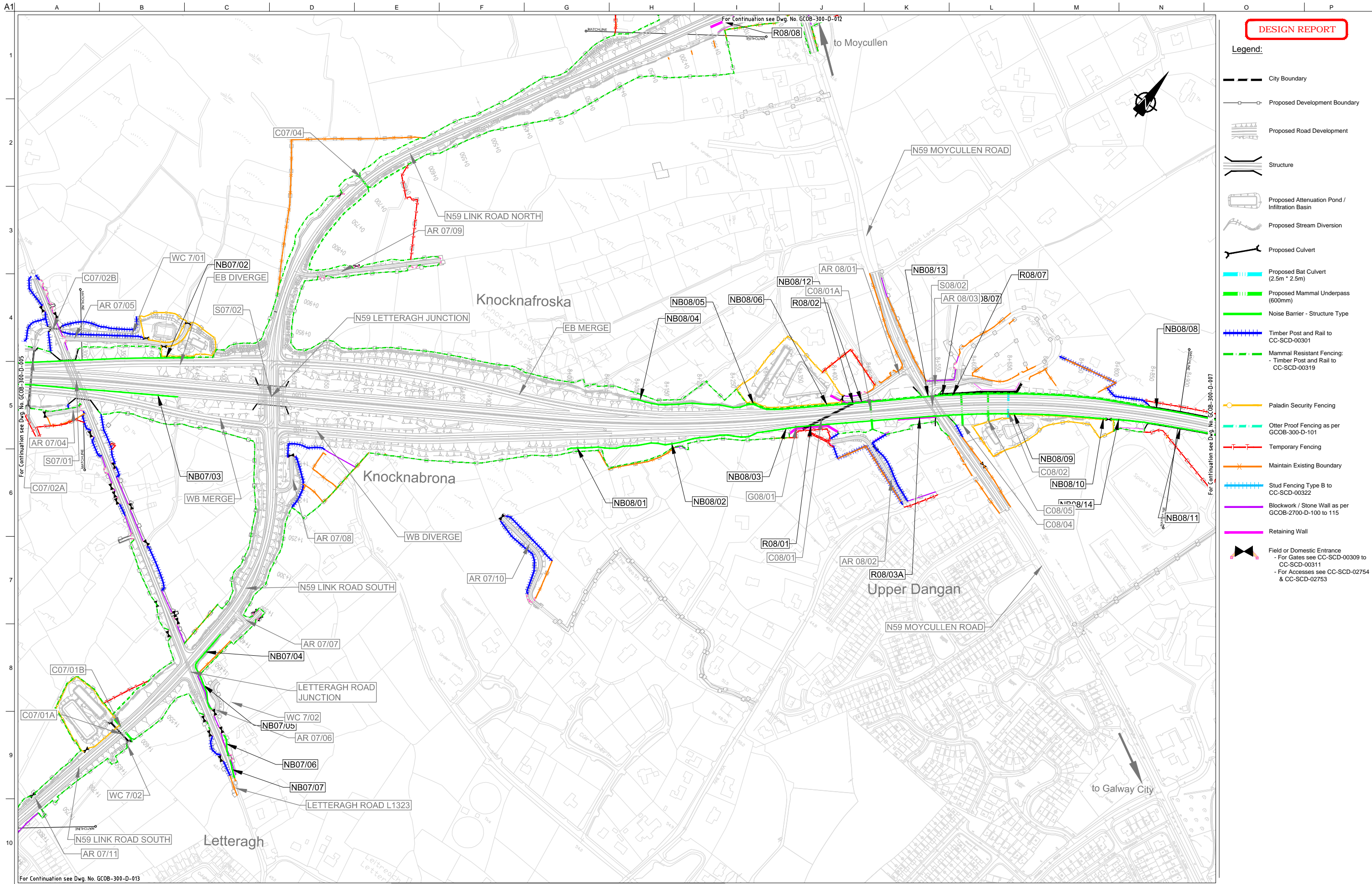
**Date:**  
July 2018

Issue	Date	By	Chkd	Appd
I3	25/07/2018	KJ	HK	EMC
I2	20/03/2018	JR	GOD / HK	EMC
I1	22/02/2018	KJ	MH	EMC

**Drawing Title**  
Fencing and Environmental Barriers Plan  
CH.5+800 to CH.7+300  
Sheet 5 of 15

**Drawing Status**  
For Information

Job No	Drawing No	Issue
233985	GCOB-300-D-005	I3



**DESIGN REPORT**

**Legend:**

- City Boundary
- Proposed Development Boundary
- Proposed Road Development
- Structure
- Proposed Attenuation Pond / Infiltration Basin
- Proposed Stream Diversion
- Proposed Culvert
- Proposed Bat Culvert (2.5m x 2.5m)
- Proposed Mammal Underpass (600mm)
- Noise Barrier - Structure Type
- Timber Post and Rail to CC-SCD-00301
- Mammal Resistant Fencing: Timber Post and Rail to CC-SCD-00319
- Paladin Security Fencing
- Otter Proof Fencing as per GCOB-300-D-101
- Temporary Fencing
- Maintain Existing Boundary
- Stud Fencing Type B to CC-SCD-00322
- Blockwork / Stone Wall as per GCOB-2700-D-100 to 115
- Retaining Wall
- Field or Domestic Entrance
  - For Gates see CC-SCD-00309 to CC-SCD-00311
  - For Accesses see CC-SCD-02754 & CC-SCD-02753

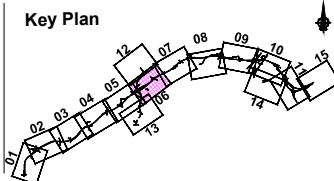
San áiríúmh tá sonraíocht Shuirbhíreacht Orlándaí Éireann arna aistriú go dtailíocht físe Chéadúnaí OSI Uimh. 2010/18CCMA/Comhairle Contae na Gaillimhe. Sárúilom aistriú go dtailíocht na císcheart Shuirbhíreacht Orlándaí Éireann agus Rialtas na hÉireann. © Suirbhíreacht Orlándaí Éireann, 2010.

© Suirbhíreacht Orlándaí Éireann. Gach ceart ar chosaint.  
Uimhir cheadúnais 2010/18CCMA/Comhairle Contae na Gaillimhe.

Includes Ordnance Survey Ireland data reproduced under OSI Licence number 2010/18CCMA/Galway County Council.  
Unauthorised reproduction infringes Ordnance Survey Ireland and Government of Ireland copyright. © Ordnance Survey Ireland, 2010.

© Ordnance Survey Ireland. All rights reserved. Licence number 2010/18CCMA/Galway County Council.

Clients



Consultant

Corporate House  
City East Business Park  
Ballybrit, Galway, Ireland.

Tel +353 (0)91 460675  
www.N6GalwayCity.ie  
www.arup.ie

Job Title  
**N6 Galway City Ring Road**

Scale  
1:5000 @ A3

Date:  
July 2018

Issue	Date	By	Chkd	Appd
I3	25/07/2018	KJ	HK	EMC
I2	20/03/2018	JR	GOD / HK	EMC
I1	22/02/2018	KJ	MH	EMC

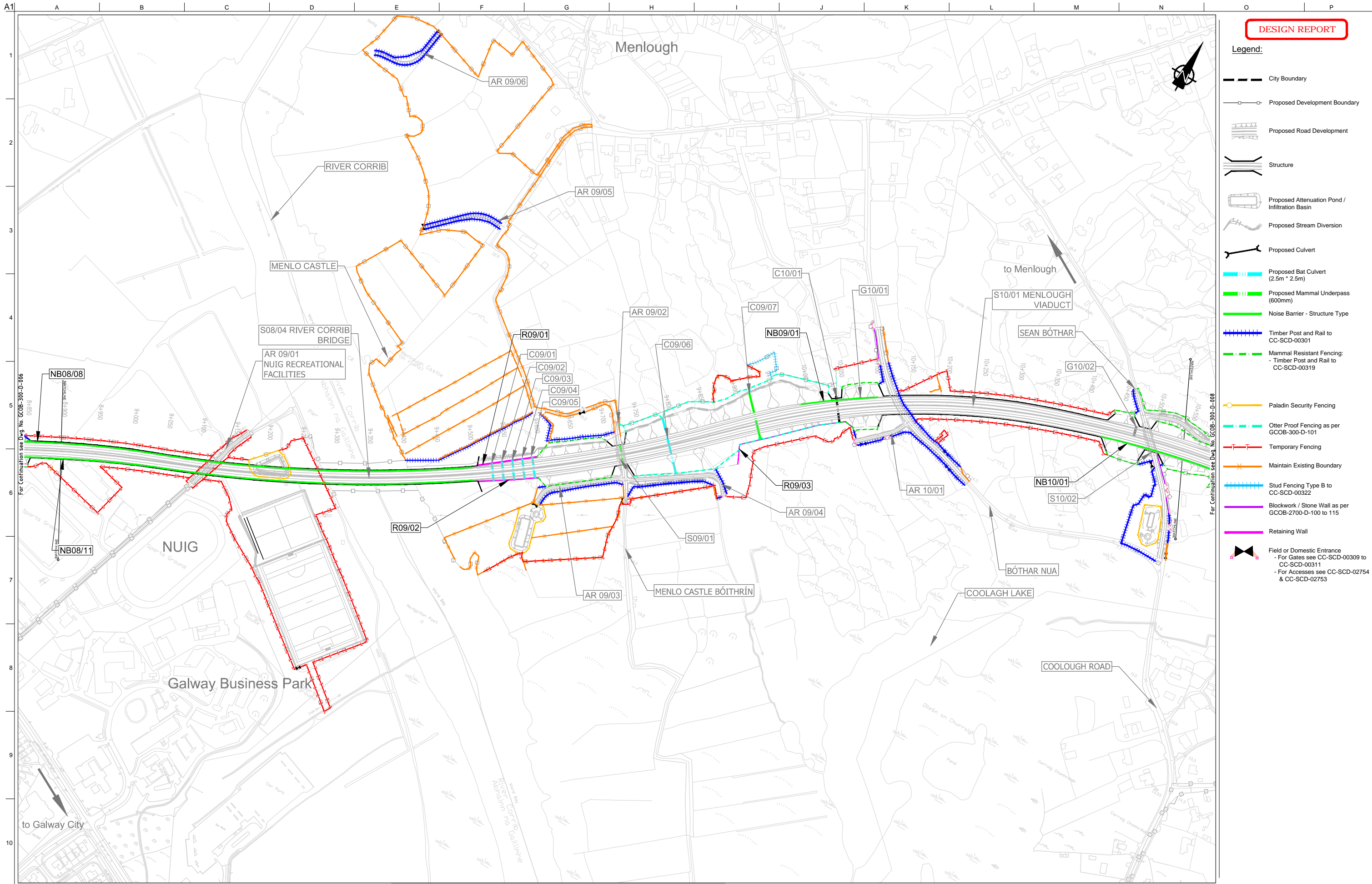
Drawing Title  
**Fencing and Environmental Barriers Plan**  
CH.74+300 to CH.8+900  
Sheet 6 of 15

Drawing Status  
**For Information**

Job No  
**233985**

Drawing No  
**GCOB-300-D-006**

Issue  
**I3**



**DESIGN REPORT**

- Legend:**
- City Boundary
  - Proposed Development Boundary
  - Proposed Road Development
  - Structure
  - Proposed Attenuation Pond / Infiltration Basin
  - Proposed Stream Diversion
  - Proposed Culvert
  - Proposed Bat Culvert (2.5m x 2.5m)
  - Proposed Mammal Underpass (600mm)
  - Noise Barrier - Structure Type
  - Timber Post and Rail to CC-SCD-00301
  - Mammal Resistant Fencing: Timber Post and Rail to CC-SCD-00319
  - Paladin Security Fencing
  - Otter Proof Fencing as per GCOB-300-D-101
  - Temporary Fencing
  - Maintain Existing Boundary
  - Stud Fencing Type B to CC-SCD-00322
  - Blockwork / Stone Wall as per GCOB-2700-D-100 to 115
  - Retaining Wall
  - Field or Domestic Entrance
    - For Gates see CC-SCD-00309 to CC-SCD-00311
    - For Accesses see CC-SCD-02754 & CC-SCD-02753

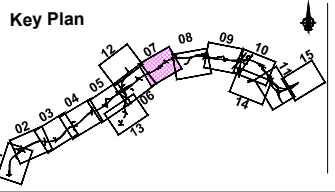
Son áiríamh tá sonraíocht Shairbhéireacht Orlándaí Éireann arna aistriú go dtailéad físeáin OSI Uimh. 2010/18CCMA/Comhairle Contae na Gaillimhe. Sáráilom aistriú go dtailéad físeáin na cíoscheart Shairbhéireacht Orlándaí Éireann agus Rialtas na hÉireann. © Sairbhéireacht Orlándaí Éireann, 2010.

© Sairbhéireacht Orlándaí Éireann. Gach ceart ar chosaint. Uimhir cheadainn 2010/18CCMA/Comhairle Contae na Gaillimhe.

Includes Ordnance Survey Ireland data reproduced under OSI Licence number 2010/18CCMA/Galway County Council. Unauthorised reproduction infringes Ordnance Survey Ireland and Government of Ireland copyright. © Ordnance Survey Ireland, 2010.

© Ordnance Survey Ireland. All rights reserved. Licence number 2010/18CCMA/Galway County Council.

**Clients**



**Consultant**

Corporate House  
City East Business Park  
Ballybrit, Galway, Ireland.

Tel +353 (0)91 460675  
www.N6GalwayCity.ie  
www.arup.ie

**Job Title**  
N6 Galway City Ring Road

**Scale**  
1:5000 @ A3

**Date:**  
July 2018

Issue	Date	By	Chkd	Appd
I4	25/07/2018	KJ	HK	EMC
I3	20/03/2018	JR	GOD / HK	EMC
I2	12/03/2018	KJ	MH	EMC
I1	22/02/2018	KJ	MH	EMC

**Drawing Title**  
Fencing and Environmental Barriers Plan  
CH.8+900 to CH.10+550  
Sheet 7 of 15

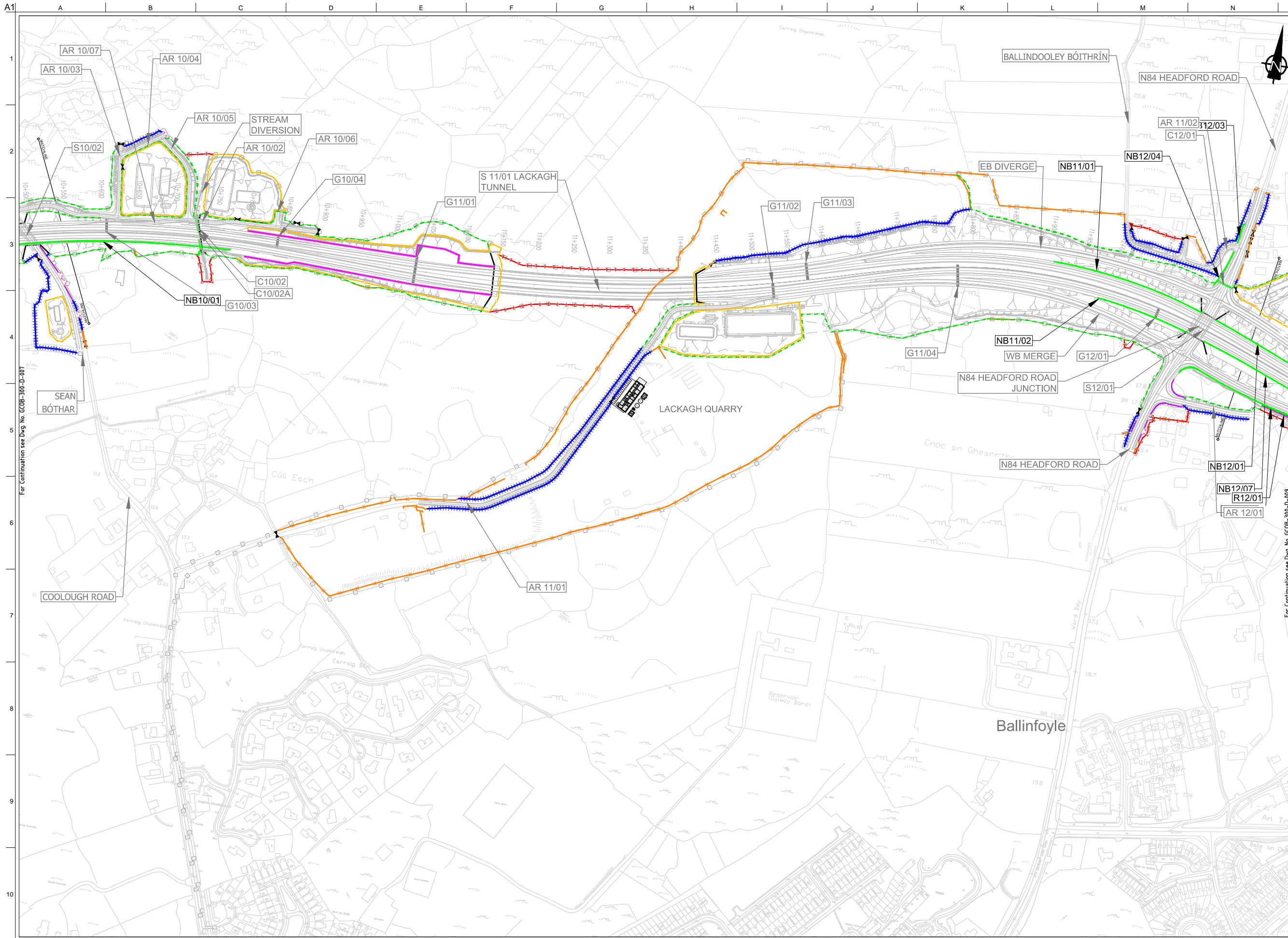
**Drawing Status**  
For Information

<b>Job No</b> 233985	<b>Drawing No</b> GCOB-300-D-007	<b>Issue</b> 14
-------------------------	-------------------------------------	--------------------



**DESIGN REPORT**

- Legend:**
- City Boundary
  - Proposed Development Boundary
  - Proposed Road Development
  - Structure
  - Proposed Attenuation Pond / Infiltration Basin
  - Proposed Stream Diversion
  - Proposed Culvert
  - Proposed Bat Culvert (2.5m x 2.5m)
  - Proposed Mammal Underpass (600mm)
  - Noise Barrier - Structure Type
  - Timber Post and Rail to CC-SCD-00301
  - Mammal Resistant Fencing: Timber Post and Rail to CC-SCD-00319
  - Paladin Security Fencing
  - Otter Proof Fencing as per GCOB-300-D-101
  - Temporary Fencing
  - Maintain Existing Boundary
  - Stud Fencing Type B to CC-SCD-00322
  - Blockwork / Stone Wall as per GCOB-2700-D-100 to 115
  - Retaining Wall
  - Field or Domestic Entrance
    - For Gates see CC-SCD-00309 to CC-SCD-00311
    - For Accesses see CC-SCD-02754 & CC-SCD-02753



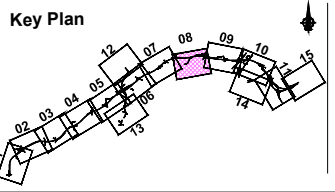
Son áiríamh tá sonraíocht Shuirbhíreachtú Orlándaís Éireann arna aistriú go dtí físeán OSi Uimh. 2010/18CCMA/Comhairle Contae na Gaillimhe. Sáráilom aistriú go dtí neamhdáraithe cóipeacht Shuirbhíreachtú Orlándaís Éireann agus Rialtas na hÉireann. © Suirbhíreachtú Orlándaís Éireann, 2010.

© Suirbhíreachtú Orlándaís Éireann. Gach ceart ar chosaint. Uimhir cheadainis 2010/18CCMA/Comhairle Contae na Gaillimhe.

Includes Ordnance Survey Ireland data reproduced under OSI Licence number 2010/18CCMA/Galway County Council. Unauthorised reproduction infringes Ordnance Survey Ireland and Government of Ireland copyright. © Ordnance Survey Ireland, 2010.

© Ordnance Survey Ireland. All rights reserved. Licence number 2010/18CCMA/Galway County Council.

**Clients**



**Consultant**

Corporate House  
City East Business Park  
Ballybrit, Galway, Ireland.

Tel +353 (0)91 460675  
www.NGalwayCity.ie  
www.arup.ie

**Job Title**  
N6 Galway City Ring Road

**Scale**  
1:5000 @ A3

**Date:**  
July 2018

Issue	Date	By	Chkd	Appd
I3	25/07/2018	KJ	HK	EMC
I2	20/03/2018	JR	GOD / HK	EMC
I1	22/02/2018	KJ	MH	EMC

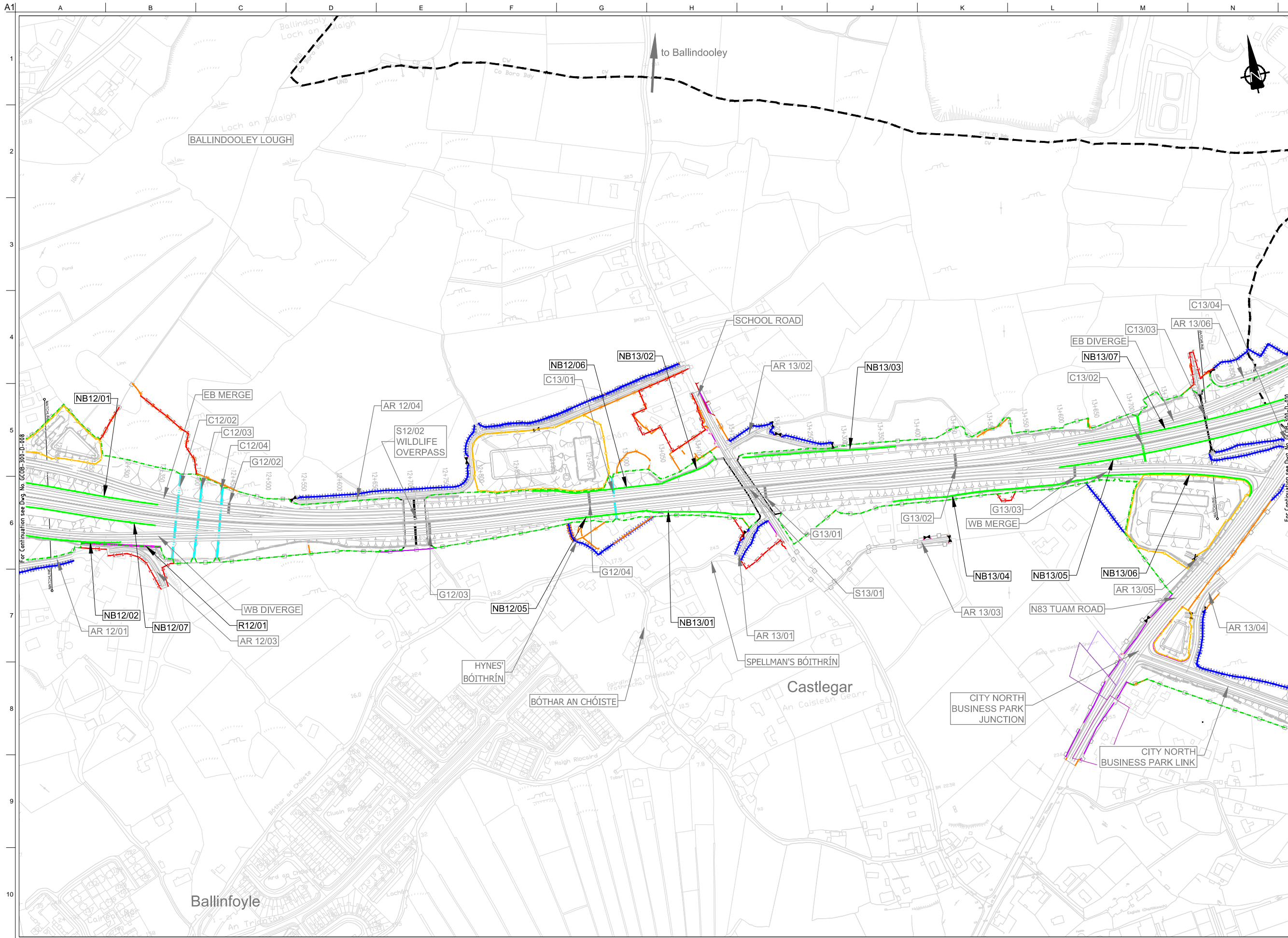
**Drawing Title**  
Fencing and Environmental Barriers Plan  
CH.10+550 to CH.12+200  
Sheet 8 of 15

**Drawing Status**  
For Information

Job No	Drawing No	Issue
233985	GCOB-300-D-008	13

**DESIGN REPORT**

- Legend:**
- City Boundary
  - Proposed Development Boundary
  - Proposed Road Development
  - Structure
  - Proposed Attenuation Pond / Infiltration Basin
  - Proposed Stream Diversion
  - Proposed Culvert
  - Proposed Bat Culvert (2.5m x 2.5m)
  - Proposed Mammal Underpass (600mm)
  - Noise Barrier - Structure Type
  - Timber Post and Rail to CC-SCD-00301
  - Mammal Resistant Fencing: - Timber Post and Rail to CC-SCD-00319
  - Paladin Security Fencing
  - Otter Proof Fencing as per GCOB-300-D-101
  - Temporary Fencing
  - Maintain Existing Boundary
  - Stud Fencing Type B to CC-SCD-00322
  - Blockwork / Stone Wall as per GCOB-2700-D-100 to 115
  - Retaining Wall
  - Field or Domestic Entrance
    - For Gates see CC-SCD-00309 to CC-SCD-00311
    - For Accesses see CC-SCD-02754 & CC-SCD-02753



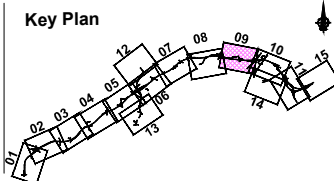
Son áiríúmh tá sonraíocht Shairbhéireacht Ordnáinis Éireann arna aistriúgeadh fíú Chéadúnaí OSI Uimh. 2010/18CCMA/Comhairle Contae na Gaillimhe. Sárúilom aistriúgeadh neamhdáraithe cóipeacht Shairbhéireacht Ordnáinis Éireann agus Rialtas na hÉireann. © Sairbhéireacht Ordnáinis Éireann, 2010.

© Sairbhéireacht Ordnáinis Éireann. Gach ceart ar chosaint. Uimhir cheadúnais 2010/18CCMA/Comhairle Contae na Gaillimhe.

Includes Ordnance Survey Ireland data reproduced under OSI Licence number 2010/18CCMA/Galway County Council. Unauthorised reproduction infringes Ordnance Survey Ireland and Government of Ireland copyright. © Ordnance Survey Ireland, 2010.

© Ordnance Survey Ireland. All rights reserved. Licence number 2010/18CCMA/Galway County Council.

**Clients**



**Consultant**

Corporate House  
City East Business Park  
Ballybrit, Galway, Ireland.

Tel +353 (0)91 460675  
www.N6GalwayCity.ie  
www.arup.ie

**Job Title**  
N6 Galway City Ring Road

**Scale**  
1:5000 @ A3

**Date:**  
September 2018

Issue	Date	By	Chkd	Appd
I4	25/09/2018	AG	HK	EMC
I3	25/07/2018	KJ	HK	EMC
I2	20/03/2018	JR	GOD / HK	EMC
I1	22/02/2018	KJ	MH	EMC

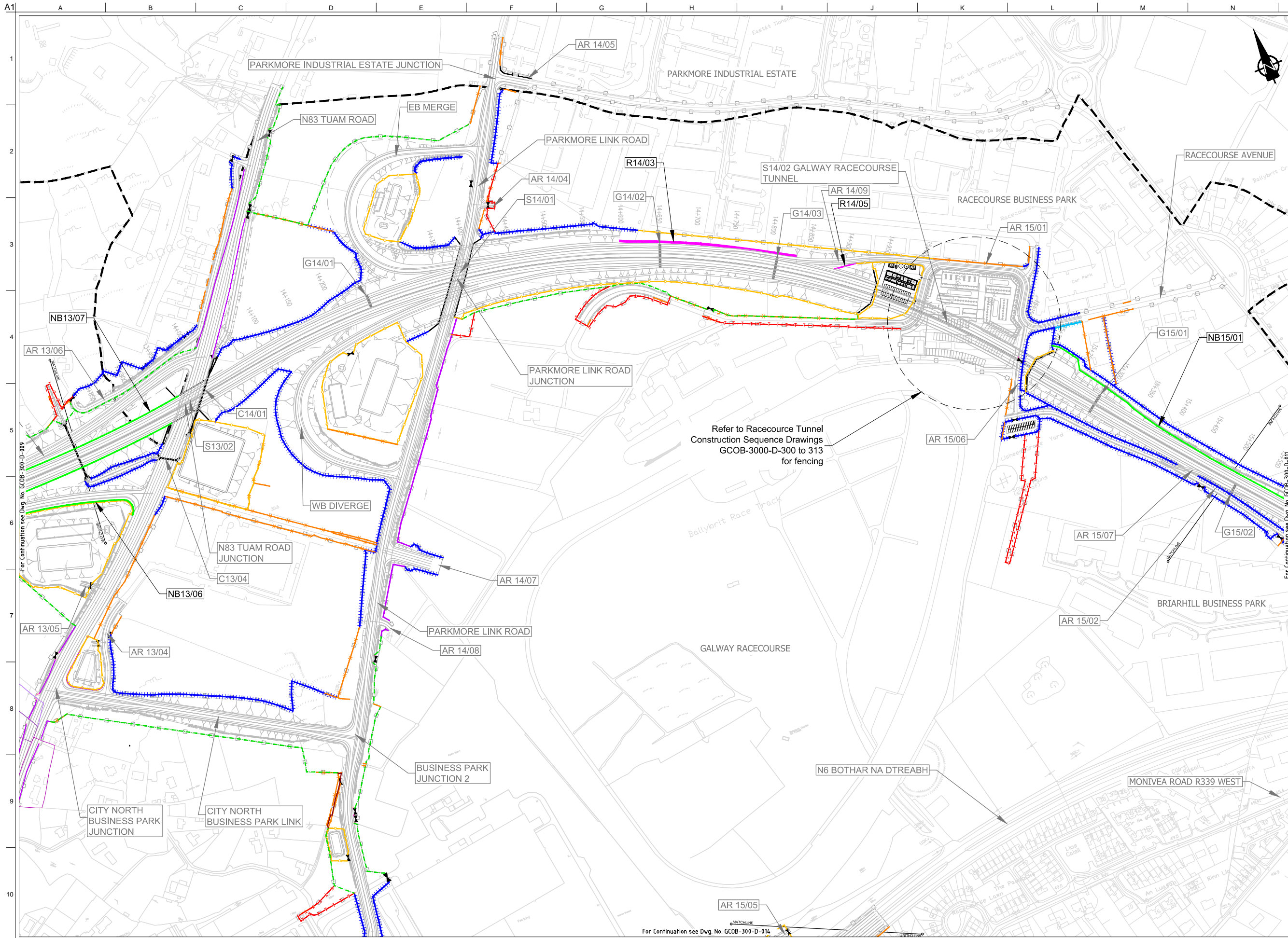
**Drawing Title**  
Fencing and Environmental Barriers Plan  
CH.12+200 to CH.13+800  
Sheet 9 of 15

**Drawing Status**  
For Information

<b>Job No</b> 233985	<b>Drawing No</b> GCOB-300-D-009	<b>Issue</b> 14
-------------------------	-------------------------------------	--------------------

**DESIGN REPORT**

- Legend:**
- City Boundary
  - Proposed Development Boundary
  - Proposed Road Development
  - Structure
  - Proposed Attenuation Pond / Infiltration Basin
  - Proposed Stream Diversion
  - Proposed Culvert
  - Proposed Bat Culvert (2.5m x 2.5m)
  - Proposed Mammal Underpass (600mm)
  - Noise Barrier - Structure Type
  - Timber Post and Rail to CC-SCD-00301
  - Mammal Resistant Fencing: Timber Post and Rail to CC-SCD-00319
  - Paladin Security Fencing
  - Otter Proof Fencing as per GCOB-300-D-101
  - Temporary Fencing
  - Maintain Existing Boundary
  - Stud Fencing Type B to CC-SCD-00322
  - Blockwork / Stone Wall as per GCOB-2700-D-100 to 115
  - Retaining Wall
  - Field or Domestic Entrance
    - For Gates see CC-SCD-00309 to CC-SCD-00311
    - For Accesses see CC-SCD-02754 & CC-SCD-02753



Refer to Racecourse Tunnel Construction Sequence Drawings GCOB-3000-D-300 to 313 for fencing

Sun áiríonn tá sonraíocht Shairbhéireacht Orlándaí Éireann arna aistriú go dtailíocht físe Chéadánas OSI Uimh. 2010/18CCMA/Comhairle Contae na Gaillimhe. Sáráilonn aistriú go dtailíocht neamhdáraithe cóipeacht Shairbhéireacht Orlándaí Éireann agus Rialtas na hÉireann. © Sairbhéireacht Orlándaí Éireann, 2010.

© Sairbhéireacht Orlándaí Éireann. Gach ceart ar chosaint. Uimhir cheadúnais 2010/18CCMA/Comhairle Contae na Gaillimhe.

Includes Ordnance Survey Ireland data reproduced under OSI Licence number 2010/18CCMA/Galway County Council. Unauthorised reproduction infringes Ordnance Survey Ireland and Government of Ireland copyright. © Ordnance Survey Ireland, 2010.

© Ordnance Survey Ireland. All rights reserved. Licence number 2010/18CCMA/Galway County Council.

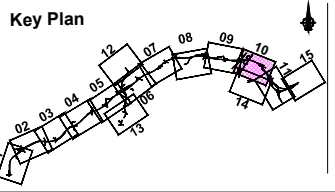
**Clients**

**Comhairle Chontae na Gaillimhe**  
Galway County Council

**Galway City Transport Project**

**An Roinn Iompair Turasóireachta agus Spóirt**  
Department of Transport, Tourism and Sport

**TII**  
Transport Infrastructure Ireland



**Consultant**

**ARUP**

Corporate House  
City East Business Park  
Ballybrit, Galway, Ireland.

Tel +353 (0)91 460675  
www.N6GalwayCity.ie  
www.arup.ie

**Job Title**  
N6 Galway City Ring Road

**Scale**  
1:5000 @ A3

**Date:**  
July 2018

Issue	Date	By	Chkd	Appd
I3	25/07/2018	KJ	HK	EMC
I2	20/03/2018	JR	GOD / HK	EMC
I1	22/02/2018	KJ	MH	EMC

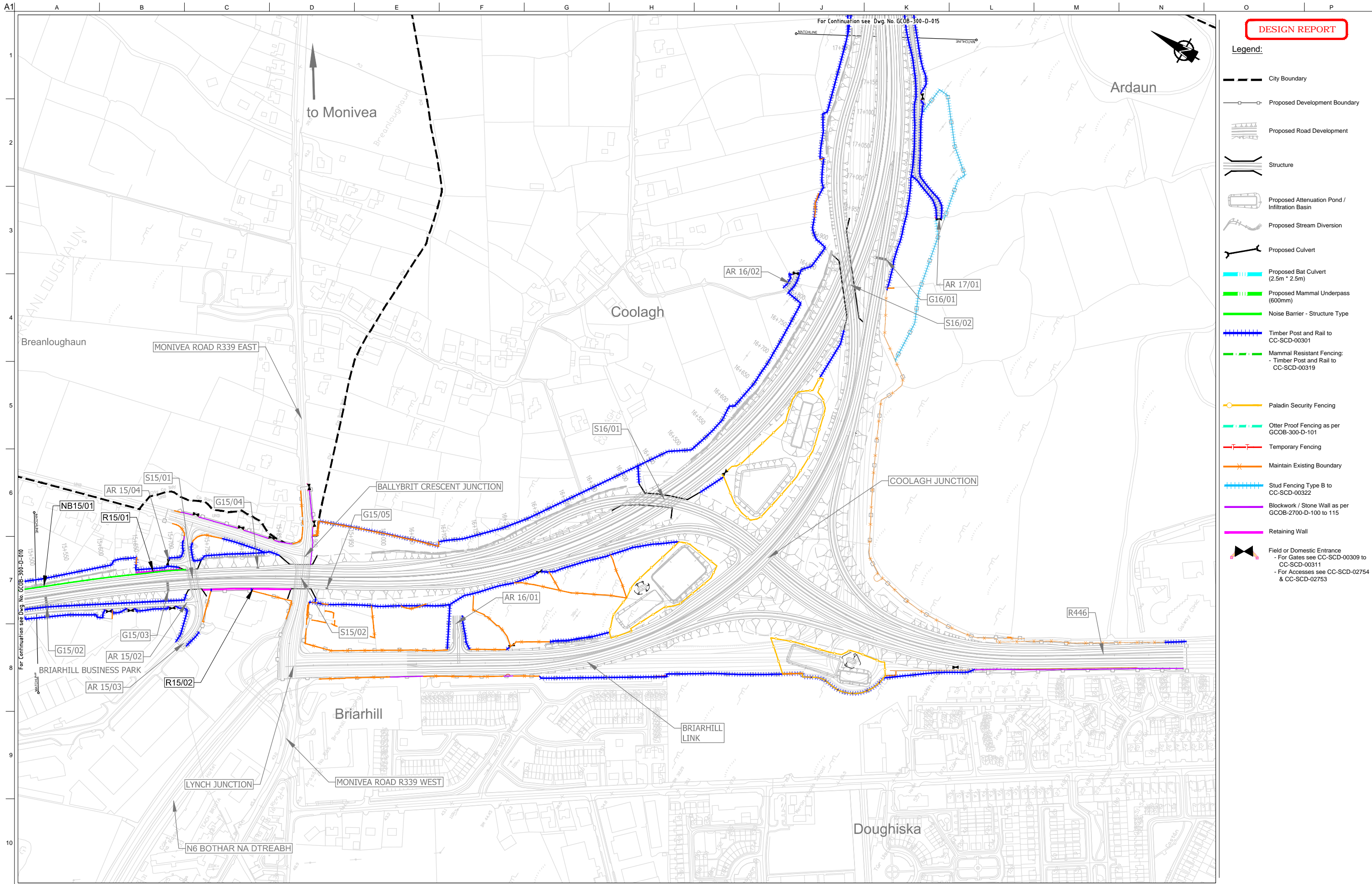
**Drawing Title**  
Fencing and Environmental Barriers Plan  
CH.13+800 to CH.15+500  
Sheet 10 of 15

**Drawing Status**  
For Information

**Job No**  
233985

**Drawing No**  
GCOB-300-D-010

**Issue**  
13



**DESIGN REPORT**

- Legend:**
- City Boundary
  - Proposed Development Boundary
  - Proposed Road Development
  - Structure
  - Proposed Attenuation Pond / Infiltration Basin
  - Proposed Stream Diversion
  - Proposed Culvert
  - Proposed Bat Culvert (2.5m x 2.5m)
  - Proposed Mammal Underpass (600mm)
  - Noise Barrier - Structure Type
  - Timber Post and Rail to CC-SCD-00301
  - Mammal Resistant Fencing: - Timber Post and Rail to CC-SCD-00319
  - Paladin Security Fencing
  - Otter Proof Fencing as per GCOB-300-D-101
  - Temporary Fencing
  - Maintain Existing Boundary
  - Stud Fencing Type B to CC-SCD-00322
  - Blockwork / Stone Wall as per GCOB-2700-D-100 to 115
  - Retaining Wall
  - Field or Domestic Entrance - For Gates see CC-SCD-00309 to CC-SCD-00311 - For Accesses see CC-SCD-02754 & CC-SCD-02753

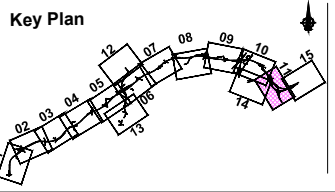
Son áiríamh tá sonraíocht Shuirbhíreacht Orlándaís Éireann arna aistriú go dtailéad físe Chaidéas OSI Uimh. 2010/18CCMA/Comhairle Contae na Gaillimhe. Sáráilom aistriú go dtailéad físe na hÉireann. © Suirbhíreacht Orlándaís Éireann, 2010.

© Suirbhíreacht Orlándaís Éireann. Gach ceart ar chosaint. Uimhir cheadainis 2010/18CCMA/Comhairle Contae na Gaillimhe.

Includes Ordnance Survey Ireland data reproduced under OSI Licence number 2010/18CCMA/Galway County Council. Unauthorised reproduction infringes Ordnance Survey Ireland and Government of Ireland copyright. © Ordnance Survey Ireland, 2010.

© Ordnance Survey Ireland. All rights reserved. Licence number 2010/18CCMA/Galway County Council.

Clients



Consultant

Corporate House  
City East Business Park  
Ballybrit, Galway, Ireland.

Tel +353 (0)91 460675  
www.N6GalwayCity.ie  
www.arup.ie

Job Title  
**N6 Galway City Ring Road**

Scale  
1:5000 @ A3

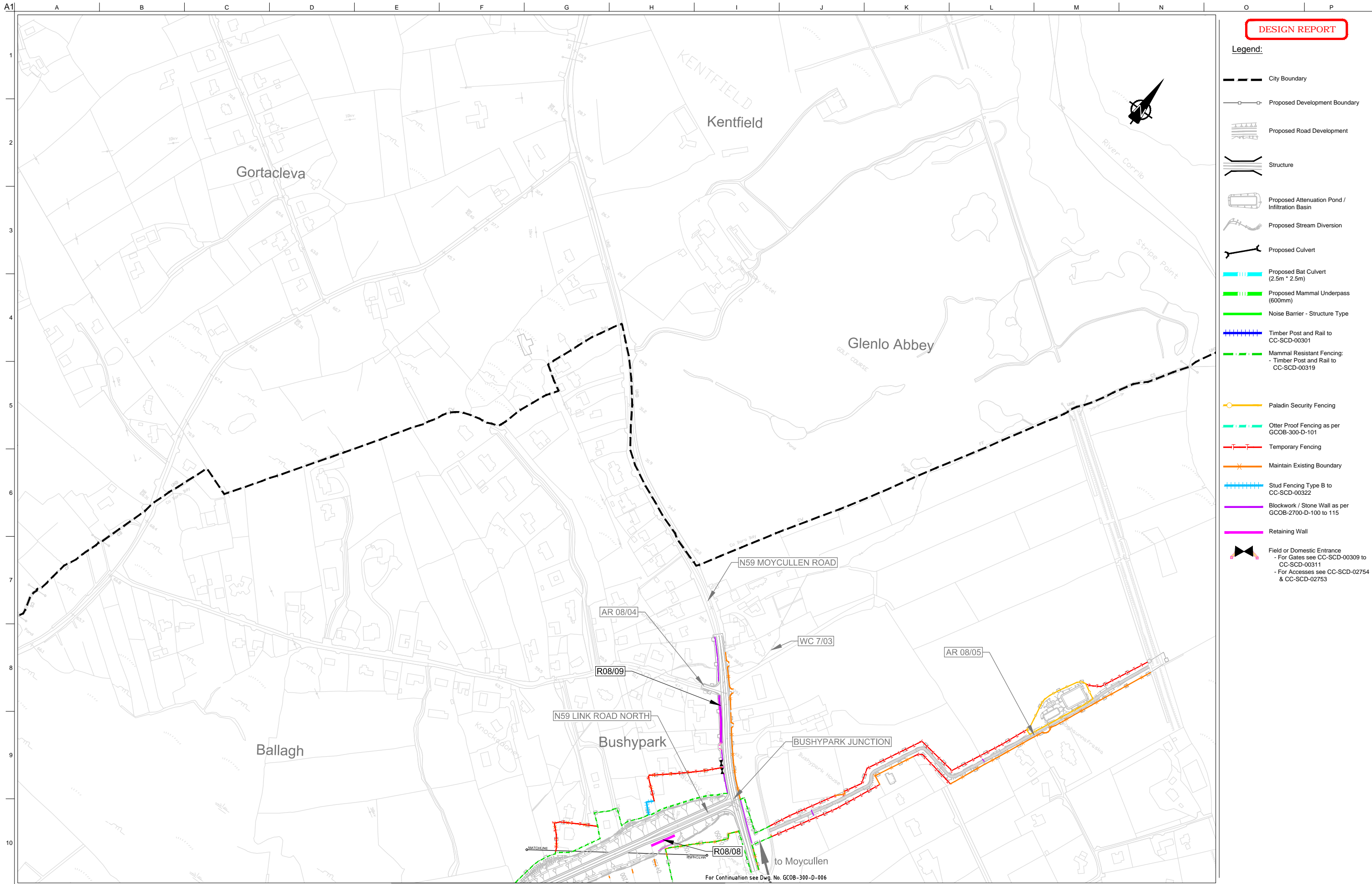
Date:  
July 2018

Issue	Date	By	Chkd	Appd
I3	25/07/2018	KJ	HK	EMC
I2	20/03/2018	JR	GOD / HK	EMC
I1	22/02/2018	KJ	MH	EMC

Drawing Title  
Fencing and Environmental Barriers Plan  
CH.15+500 to CH.17+540 ( End of Scheme )  
Sheet 11 of 15

Drawing Status  
**For Information**

Job No	Drawing No	Issue
<b>233985</b>	<b>GCOB-300-D-011</b>	<b>I3</b>



**DESIGN REPORT**

- Legend:**
- City Boundary
  - Proposed Development Boundary
  - Proposed Road Development
  - Structure
  - Proposed Attenuation Pond / Infiltration Basin
  - Proposed Stream Diversion
  - Proposed Culvert
  - Proposed Bat Culvert (2.5m x 2.5m)
  - Proposed Mammal Underpass (600mm)
  - Noise Barrier - Structure Type
  - Timber Post and Rail to CC-SCD-00301
  - Mammal Resistant Fencing: - Timber Post and Rail to CC-SCD-00319
  - Paladin Security Fencing
  - Otter Proof Fencing as per GCOB-300-D-101
  - Temporary Fencing
  - Maintain Existing Boundary
  - Stud Fencing Type B to CC-SCD-00322
  - Blockwork / Stone Wall as per GCOB-2700-D-100 to 115
  - Retaining Wall
  - Field or Domestic Entrance - For Gates see CC-SCD-00309 to CC-SCD-00311 - For Accesses see CC-SCD-02754 & CC-SCD-02753

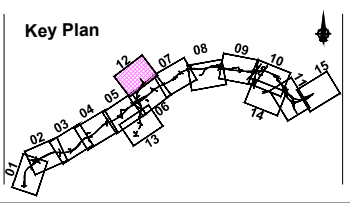
Son áiríamh tá sonraíocht Shuirbhíreachtú Orlandáis Éireann arna aistriú go dtí físeán OSI Uimh. 2010/18CCMA/Comhairle Contae na Gaillimhe. Sáráilom aistriú go dtí neamháráilte cóipeacht Shuirbhíreachtú Orlandáis Éireann agus Rialtas na hÉireann. © Suirbhíreachtú Orlandáis Éireann, 2010.

© Suirbhíreachtú Orlandáis Éireann. Gach ceart ar chosaint. Uimhir cheadúnais 2010/18CCMA/Comhairle Contae na Gaillimhe.

Includes Ordnance Survey Ireland data reproduced under OSI Licence number 2010/18CCMA/Galway County Council. Unauthorised reproduction infringes Ordnance Survey Ireland and Government of Ireland copyright. © Ordnance Survey Ireland, 2010.

© Ordnance Survey Ireland. All rights reserved. Licence number 2010/18CCMA/Galway County Council.

Clients



Consultant

Corporate House  
City East Business Park  
Ballybrit, Galway, Ireland.

Tel +353 (0)91 460675  
www.N6GalwayCity.ie  
www.arup.ie

Job Title  
**N6 Galway City Ring Road**

Scale  
1:5000 @ A3

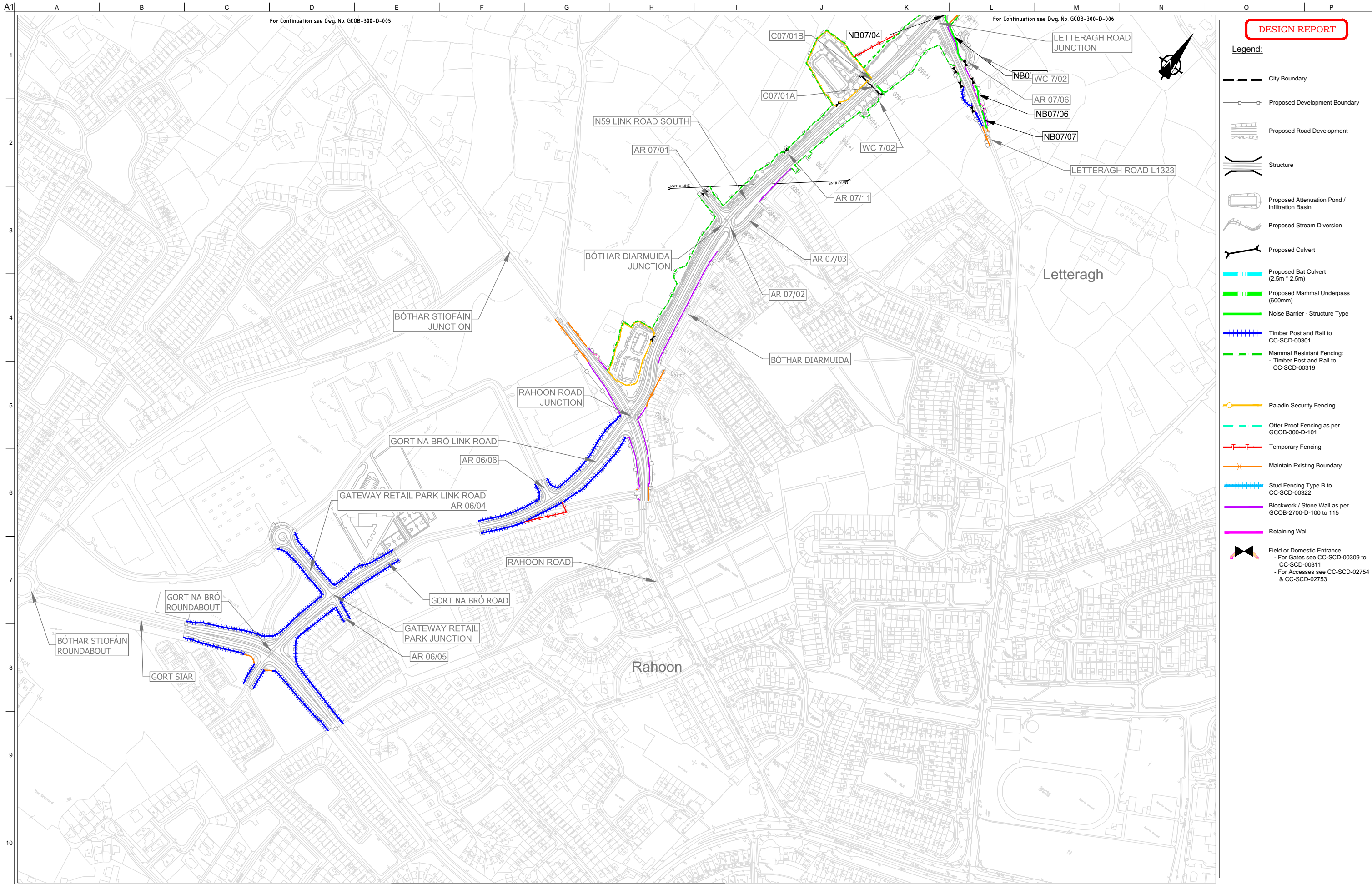
Date  
July 2018

Issue	Date	By	Chkd	Appd
I3	25/07/2018	KJ	HK	EMC
I2	20/03/2018	JR	GOD / HK	EMC
I1	22/02/2018	KJ	MH	EMC

Drawing Title  
**Fencing and Environmental Barriers Plan  
N59 Link Road North  
Sheet 12 of 15**

Drawing Status  
**For Information**

Job No <b>233985</b>	Drawing No <b>GCOB-300-D-012</b>	Issue <b>13</b>
-------------------------	-------------------------------------	--------------------



**DESIGN REPORT**

- Legend:**
- City Boundary
  - Proposed Development Boundary
  - Proposed Road Development
  - Structure
  - Proposed Attenuation Pond / Infiltration Basin
  - Proposed Stream Diversion
  - Proposed Culvert
  - Proposed Bat Culvert (2.5m x 2.5m)
  - Proposed Mammal Underpass (600mm)
  - Noise Barrier - Structure Type
  - Timber Post and Rail to CC-SCD-00301
  - Mammal Resistant Fencing: Timber Post and Rail to CC-SCD-00319
  - Paladin Security Fencing
  - Otter Proof Fencing as per GCOB-300-D-101
  - Temporary Fencing
  - Maintain Existing Boundary
  - Stud Fencing Type B to CC-SCD-00322
  - Blockwork / Stone Wall as per GCOB-2700-D-100 to 115
  - Retaining Wall
  - Field or Domestic Entrance
    - For Gates see CC-SCD-00309 to CC-SCD-00311
    - For Accesses see CC-SCD-02754 & CC-SCD-02753

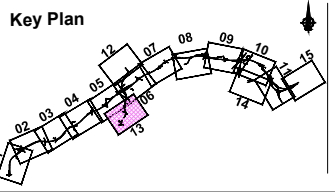
San áiríúmh tá sonraíocht Shairbhéiríochta Orlánáis Éireann arna aistriúgeadh fíúí Cheadúnas OSI Uimh. 2010/18CCMA/Comhairle Contae na Gaillimhe. Sáráilom aistriúgeadh neamhdáraithe cóipeacht Shairbhéiríochta Orlánáis Éireann agus Rialtas na hÉireann. © Sairbhéiríochta Orlánáis Éireann, 2010.

© Sairbhéiríochta Orlánáis Éireann. Gach ceart ar chosaint. Uimhir cheadúnais 2010/18CCMA/Comhairle Contae na Gaillimhe.

Includes Ordnance Survey Ireland data reproduced under OSI Licence number 2010/18CCMA/Galway County Council. Unauthorised reproduction infringes Ordnance Survey Ireland and Government of Ireland copyright. © Ordnance Survey Ireland, 2010.

© Ordnance Survey Ireland. All rights reserved. Licence number 2010/18CCMA/Galway County Council.

Clients



Consultant

Corporate House  
City East Business Park  
Ballybrit, Galway, Ireland.

Tel +353 (0)91 460675  
www.N6GalwayCity.ie  
www.arup.ie

Job Title  
**N6 Galway City Ring Road**

Scale  
1:5000 @ A3

Date:  
July 2018

Issue	Date	By	Chkd	Appd
I3	25/07/2018	KJ	HK	EMC
I2	20/03/2018	JR	GOD / HK	EMC
I1	22/02/2018	KJ	MH	EMC

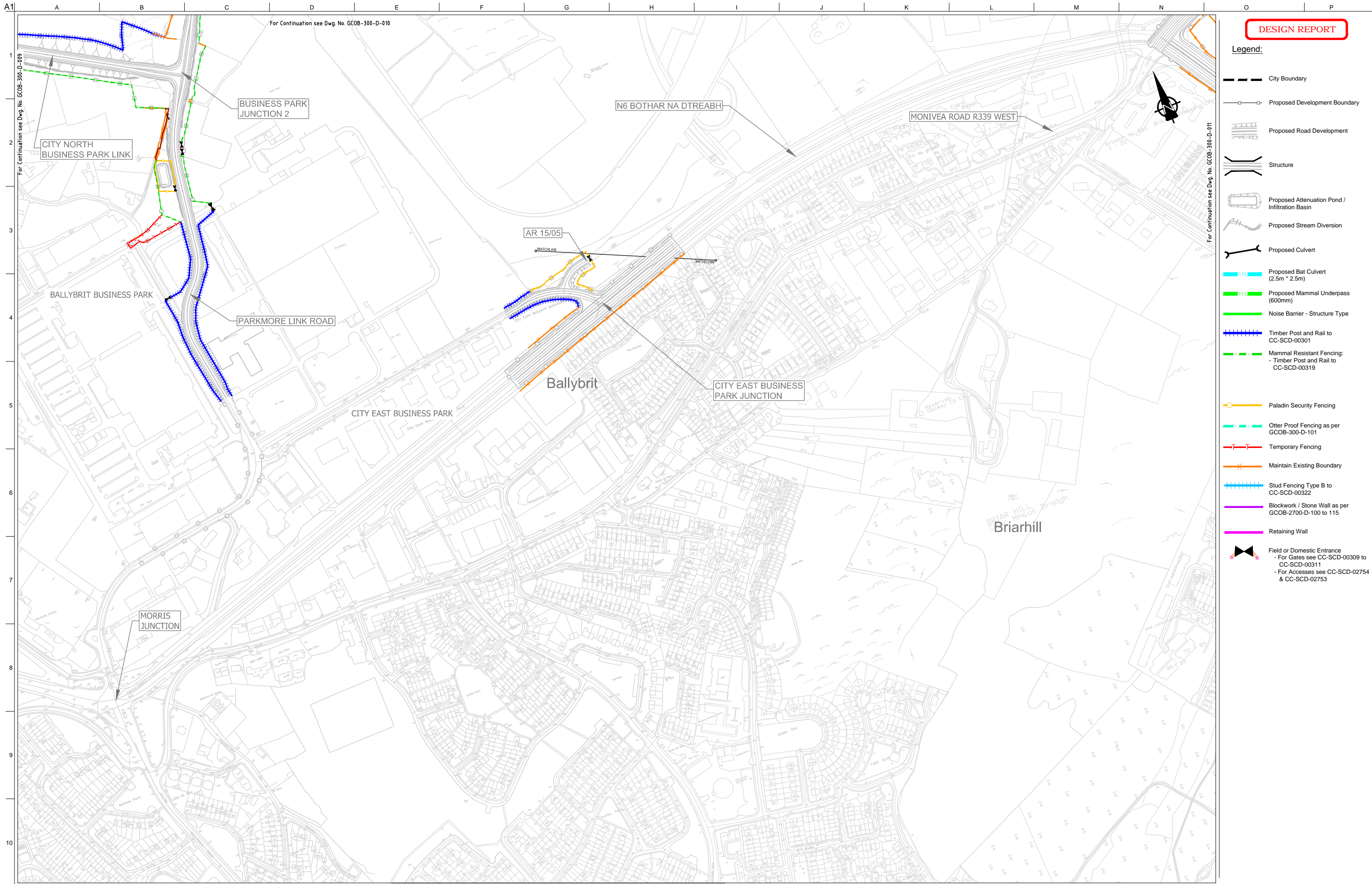
Drawing Title  
**Fencing and Environmental Barriers Plan  
N59 Link Road South  
Sheet 13 of 15**

Drawing Status  
**For Information**

Job No  
**233985**

Drawing No  
**GCOB-300-D-013**

Issue  
**I3**



**DESIGN REPORT**

- Legend:**
- City Boundary
  - Proposed Development Boundary
  - Proposed Road Development
  - Structure
  - Proposed Attenuation Pond / Infiltration Basin
  - Proposed Stream Diversion
  - Proposed Culvert
  - Proposed Bat Culvert (2.5m x 2.5m)
  - Proposed Mammal Underpass (600mm)
  - Noise Barrier - Structure Type
  - Timber Post and Rail to CC-SCD-00301
  - Mammal Resistant Fencing: - Timber Post and Rail to CC-SCD-00319
  - Paladin Security Fencing
  - Otter Proof Fencing as per GCOB-300-D-101
  - Temporary Fencing
  - Maintain Existing Boundary
  - Stud Fencing Type B to CC-SCD-00322
  - Blockwork / Stone Wall as per GCOB-2700-D-100 to 115
  - Retaining Wall
  - Field or Domestic Entrance
    - For Gates see CC-SCD-00309 to CC-SCD-00311
    - For Accesses see CC-SCD-02754 & CC-SCD-02753

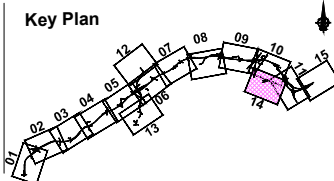
Son áiríamh tá sonraíocht Shairbhéiríochtaí Orlándaís Éireann arna aistriúgeadh fíor Chéadúnas OSI Uimh. 2010/18CCMA/Comhairle Contae na Gaillimhe. Sáráilom aistriúgeadh neamhdáraithe cóipeacht Shairbhéiríochtaí Orlándaís Éireann agus Rialtas na hÉireann. © Sairbhéiríochtaí Orlándaís Éireann, 2010.

© Sairbhéiríochtaí Orlándaís Éireann. Gach ceart ar chosaint. Uimhir cheadúnais 2010/18CCMA/Comhairle Contae na Gaillimhe.

Includes Ordnance Survey Ireland data reproduced under OSI Licence number 2010/18CCMA/Galway County Council. Unauthorised reproduction infringes Ordnance Survey Ireland and Government of Ireland copyright. © Ordnance Survey Ireland, 2010.

© Ordnance Survey Ireland. All rights reserved. Licence number 2010/18CCMA/Galway County Council.

**Clients**



**Consultant**

Corporate House  
City East Business Park  
Ballybrit, Galway, Ireland.

Tel +353 (0)91 460675  
www.N6GalwayCity.ie  
www.arup.ie

**Job Title**  
N6 Galway City Ring Road

**Scale**  
1:5000 @ A3

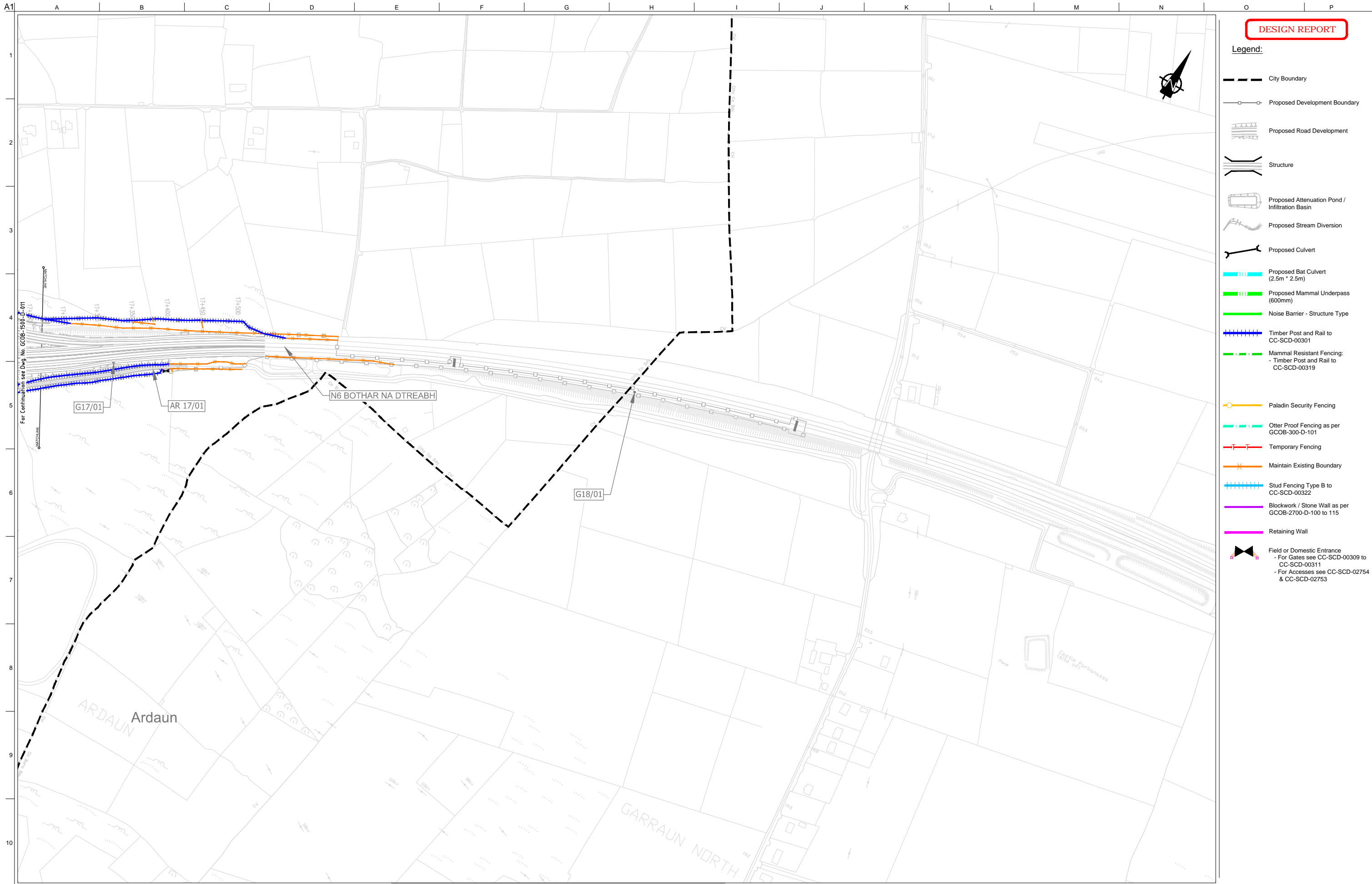
**Date:**  
July 2018

Issue	Date	By	Chkd	Appd
I3	25/07/2018	KJ	HK	EMC
I2	20/03/2018	JR	GOD / HK	EMC
I1	22/02/2018	KJ	MH	EMC

**Drawing Title**  
Fencing and Environmental Barriers Plan  
City East Junction  
Sheet 14 of 15

**Drawing Status**  
For Information

Job No	Drawing No	Issue
233985	GCOB-300-D-014	I3



**DESIGN REPORT**

**Legend:**

- City Boundary
- Proposed Development Boundary
- Proposed Road Development
- Structure
- Proposed Attenuation Pond / Infiltration Basin
- Proposed Stream Diversion
- Proposed Culvert
- Proposed Bat Culvert (2.5m \* 2.5m)
- Proposed Mammal Underpass (600mm)
- Noise Barrier - Structure Type
- Timber Post and Rail to CC-SCD-00301
- Mammal Resistant Fencing: - Timber Post and Rail to CC-SCD-00319
- Paladin Security Fencing
- Otter Proof Fencing as per GCOB-300-D-101
- Temporary Fencing
- Maintain Existing Boundary
- Stud Fencing Type B to CC-SCD-00322
- Blockwork / Stone Wall as per GCOB-2700-D-100 to 115
- Retaining Wall
- Field or Domestic Entrance - For Gates see CC-SCD-00309 to CC-SCD-00311 - For Accesses see CC-SCD-02754 & CC-SCD-02753



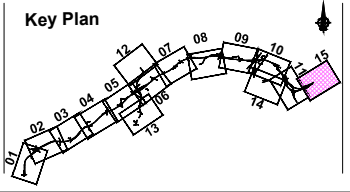
Son áiríamh tá sonraíocht Shuirbhíreacht Orlánáis Éireann arna aistriú go dtailíú físe Chreidimís OSI Uimh. 2010/18CCMA/Comhairle Contae na Gaillimhe. Sáráilom aistriú go dtailíú neamhdáraithe cóipeacht Shuirbhíreacht Orlánáis Éireann agus Rialtas na hÉireann. © Suirbhíreacht Orlánáis Éireann, 2010.

© Suirbhíreacht Orlánáis Éireann. Gach ceart ar chosaint. Uimhir cheadúnais 2010/18CCMA/Comhairle Contae na Gaillimhe.

Includes Ordnance Survey Ireland data reproduced under OSI Licence number 2010/18CCMA/Galway County Council. Unauthorised reproduction infringes Ordnance Survey Ireland and Government of Ireland copyright. © Ordnance Survey Ireland, 2010.

© Ordnance Survey Ireland. All rights reserved. Licence number 2010/18CCMA/Galway County Council.

Clients



Consultant

Corporate House  
City East Business Park  
Ballybrit, Galway, Ireland.

Tel +353 (0)91 460675  
www.N6GalwayCity.ie  
www.arup.ie

Job Title  
**N6 Galway City Ring Road**

Scale  
1:5000 @ A3

Date  
July 2018

Issue	Date	By	Chkd	Appd
I3	25/07/2018	KJ	HK	EMC
I2	20/03/2018	JR	GOD / HK	EMC
I1	22/02/2018	KJ	MH	EMC

Drawing Title  
**ICT (Road Traffic Control and Communications)**  
CH.17+540 ( End of Scheme ) to Existing N6 (-CH.18+550)

Sheet 15 of 15

Drawing Status  
**For Information**

Job No <b>233985</b>	Drawing No <b>GCOB-300-D-015</b>	Issue <b>13</b>
-------------------------	-------------------------------------	--------------------